

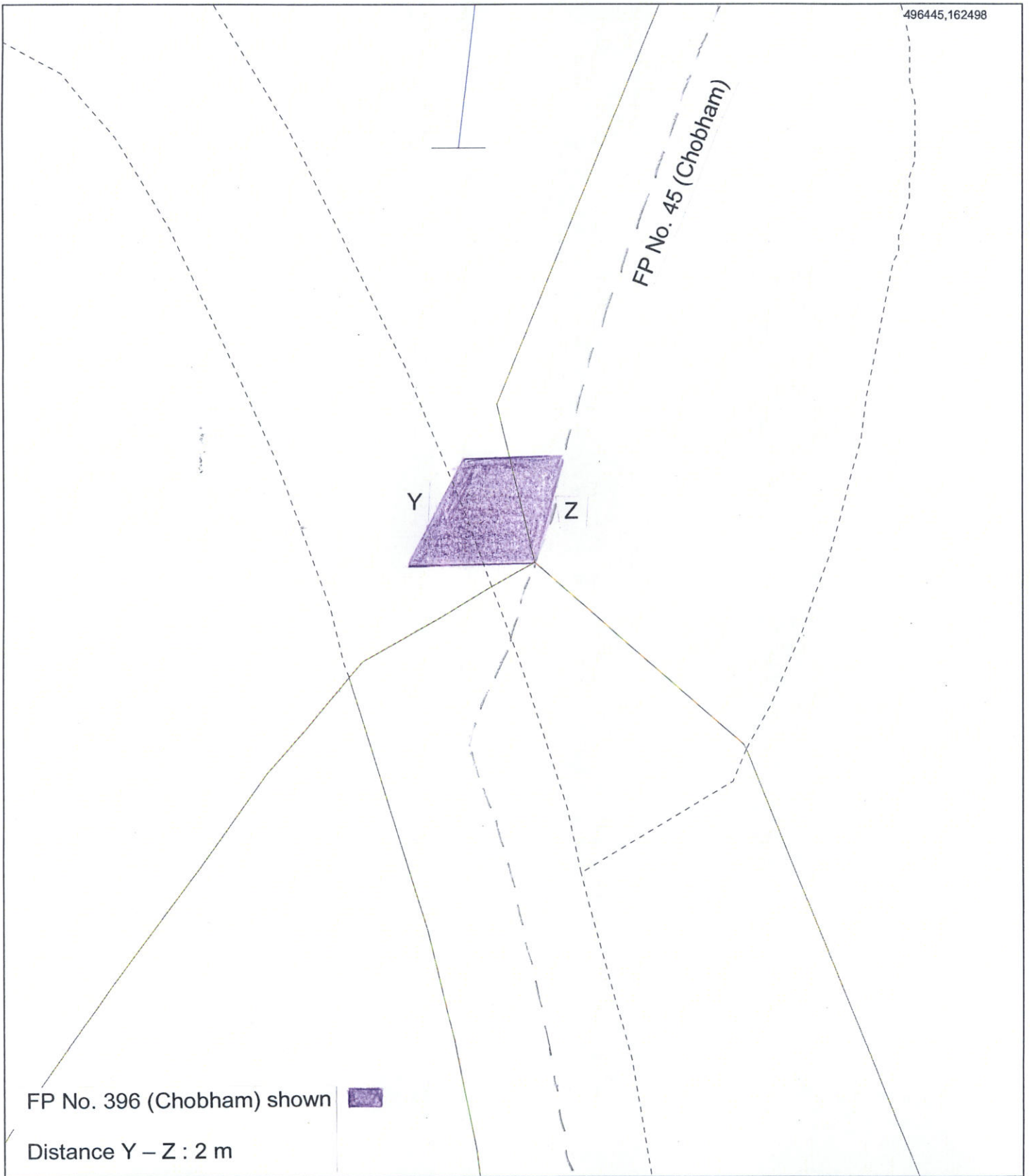
**OFFICER REPORT TO LOCAL COMMITTEE
(SURREY HEATH)**

**APPLICATION FOR A MAP MODIFICATION ORDER TO ADD A
FOOTPATH TO THE DEFINITIVE MAP AND STATEMENT FOR
SURREY FROM THE HIGHWAY VERGE ON FORD ROAD TO
FOOTPATH NO. 45 (CHOBHAM)**

30 June 2011



ANNEX 5

DRAWING NO 3/1/81/H68d



HIGHWAYS ACT 1980

DEDICATION OF PUBLIC FOOTPATH NO. 396 (CHOBHAM)

 GRID NORTH	Date: 14/04/2011 Printed by: SB Drawing No.: 3/1/81/H68d	BOROUGH OF SURREY HEATH PARISH OF CHOBHAM	OS Sheet 96SE © Crown Copyright Licence No. 100019613, Surrey County Council, 2006. Except A-Z mapping © Copyright of the Publishers Geographers' A-Z Map Company Ltd.	 SURREY COUNTY COUNCIL
	Scale 1:100			